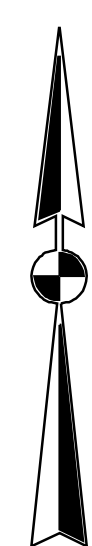




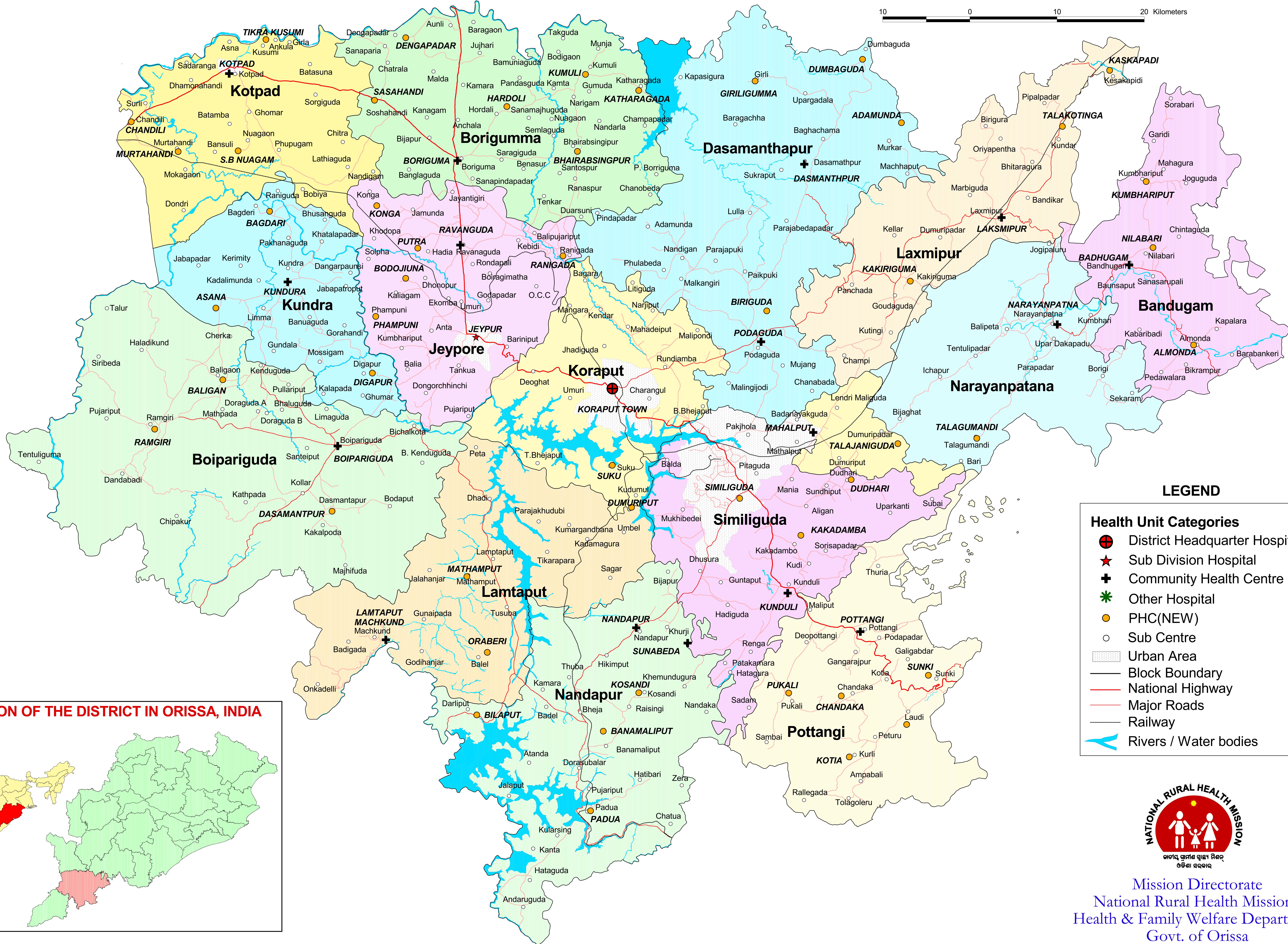
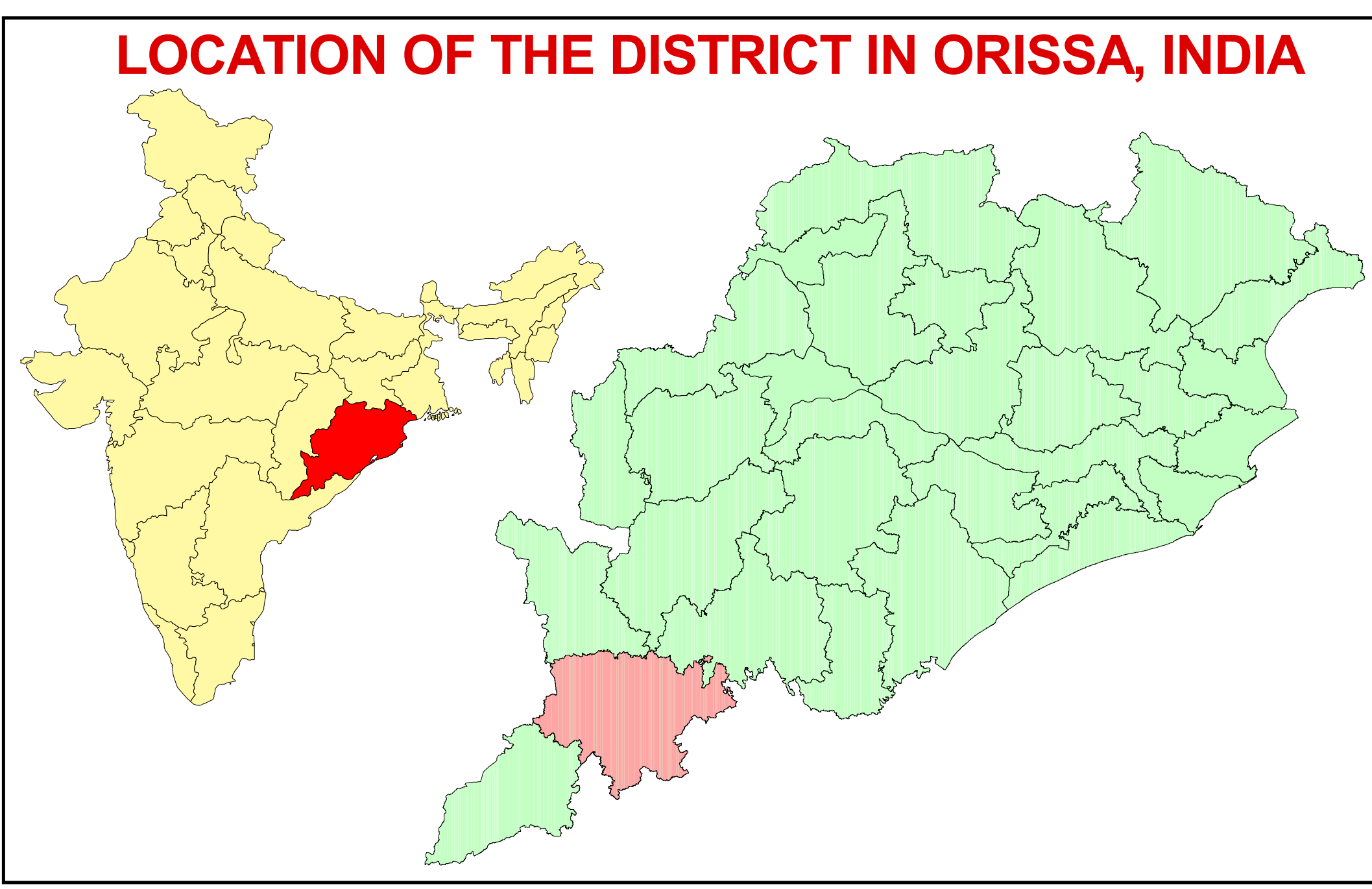
N



# KORAPUT DISTRICT

## DISTRIBUTION OF MAJOR GOVERNMENT HEALTH UNITS

10 0 10 20 Kilometers



**LEGEND**

**Health Unit Categories**

- ⊕ District Headquarter Hospital
- ★ Sub Division Hospital
- ✚ Community Health Centre
- ✱ Other Hospital
- PHC(NEW)
- Sub Centre
- ▨ Urban Area
- Block Boundary
- National Highway
- Major Roads
- Railway
- Rivers / Water bodies



Mission Directorate  
National Rural Health Mission,  
Health & Family Welfare Department  
Govt. of Orissa