

Proposed sites for the Affordable Healthcare Project, Odisha

**DEPARTMENT OF HEALTH AND FAMILY WELFARE
GOVERNMENT OF ODISHA**



**AFFORDABLE HEALTHCARE FACILITIES IN THE STATE OF ODISHA
UNDER PPP FRAMEWORK**

SCHEDULE 1

of

SCHEDULES OF THE DRAFT CONCESSION AGREEMENT

SITE SPECIFICATION

OF

PROPOSED SITES FOR THE AFFORDABLE HEALTHCARE PROJECT

1. JHARSUGUDA

a) Overview

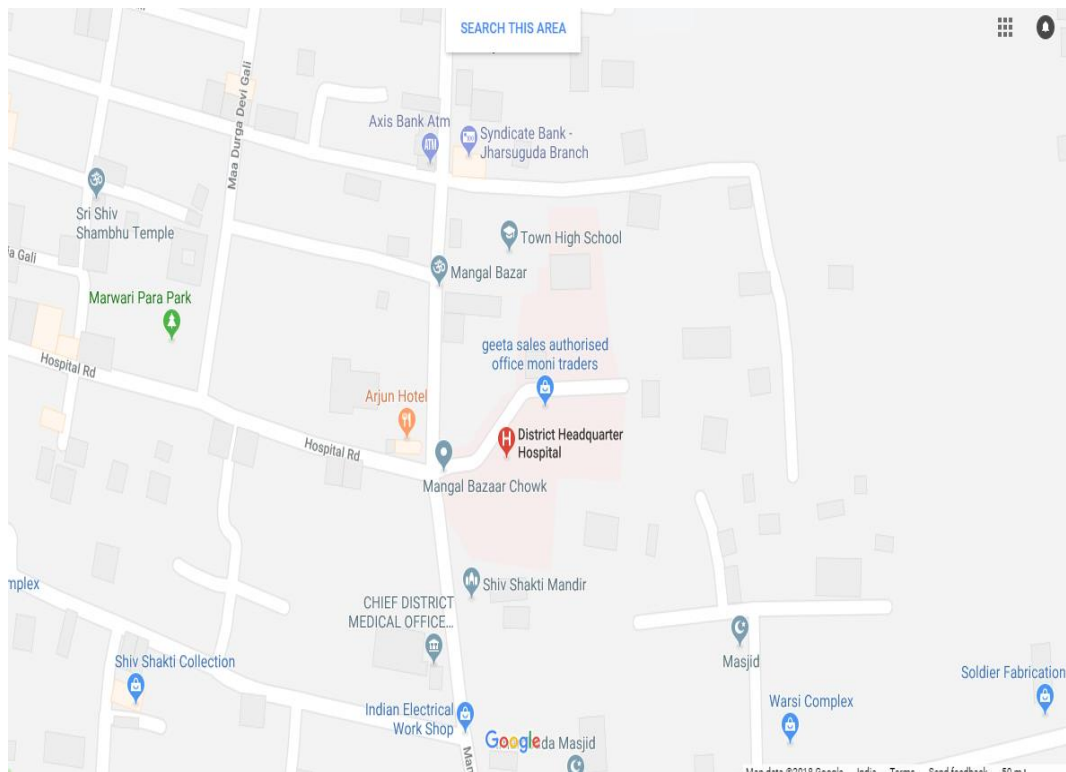
- i. Project location: Jharsuguda
- ii. Proposed bed: 100 beds

b) Site details as per Revenue & Disaster Management Department, GoO.

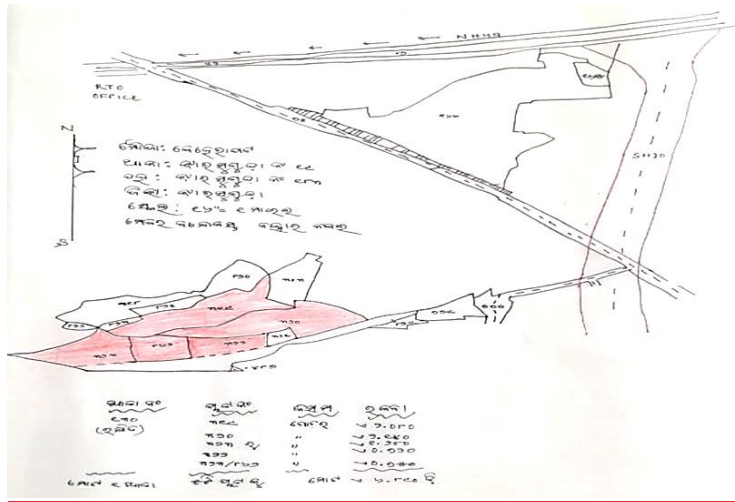
- i. Plot no. : 1650-319, 320, 323, 322, 323/862
- ii. Khata no.: 944130
- iii. Area : 2.13 Acres (Allotment of 2.00 Acres) out of 6.89 Acres
- ~~iv. Classification: Rakhit (Garbari)~~
- ~~v. Site: Existing district headquarters hospital is allotted~~

- iv. Mauza : Beherapat
- v. Thana/Tehsil: Jharsuguda
- vi. District: Jharsuguda
- vii. Google Coordinate: 21°52'00.8"N 83°59'35.3"E

c) Layout map of the Site (~~Google Map~~ shaded portion id of DHH campus)



Proposed sites for the Affordable Healthcare Project, Odisha



2. ANGUL

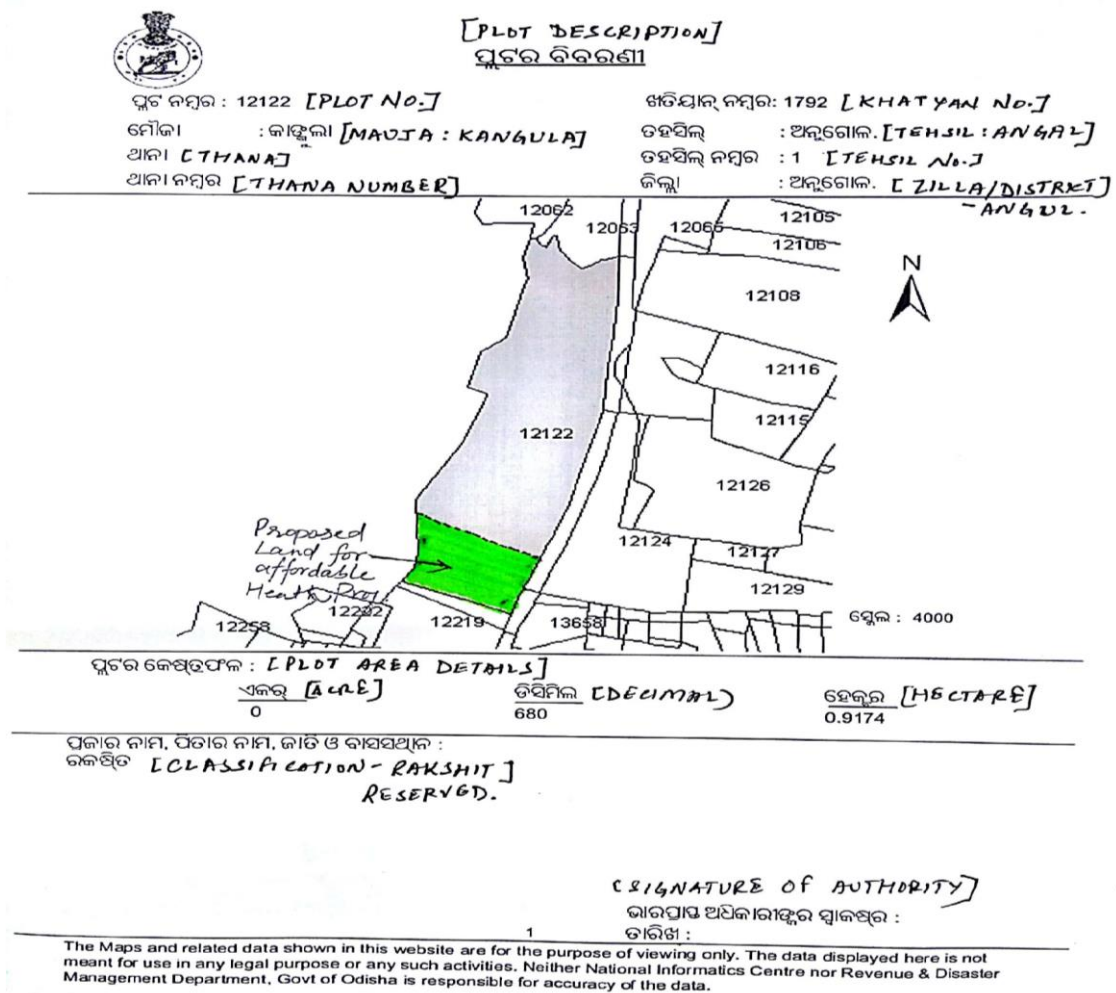
a) Overview

- i. Project location: Angul
- ii. Proposed bed: 200

b) Site details as per Revenue & Disaster Management Department, GoO.

- i. Plot No.: 12122/17435
- ii. Khata No.: 17921789
- iii. Area: 3.54.00 acres
- iv. Classification: GocharPatita
- v. Mauza:Village: Kangula
- vi. Tehsil: Angul
- vii. Google Coordinate: $20^{\circ}46'45.1''N$ $85^{\circ}06'47.8''E$

c) Layout map of the Site



3. KENDUJHAR (BARBIL)

a) Overview

- i. Project location: Barbil town
- ii. Proposed bed: 200 beds

b) Site details as per Revenue & Disaster Management Department, GoO.

- i. Plot No.: 436/554
- ii. Khata No.: 130
- iii. Area: 4 acres
- iv. Classification: Patita
- v. Mauza: Sundara-12
- vi. Tehsil: Barbil
- vii. Google Coordinate: 22°05'45.8"N 85°22'39.4"E

c) Layout map of the Site





4. BHADRAK

a) Overview

- i. Project location: Bhadrak
- ii. Proposed bed: 100 beds

b) Site details ~~as per Revenue & Disaster Management Department, GoO.~~

1.50 Acres at Village Samraipur

- i. Plot No.: ~~2206~~ 1958, 1959, 1960, 57, 1955, 2654
- ii. Khata No.: ~~969 (Rakhit)886~~
- vi.viii. Area: ~~2.5 acres~~ 1.50 Acres
- iii. ~~Classification:~~ Rakhta
- iv.iii. Mauza: ~~Karakora~~ Samraipur

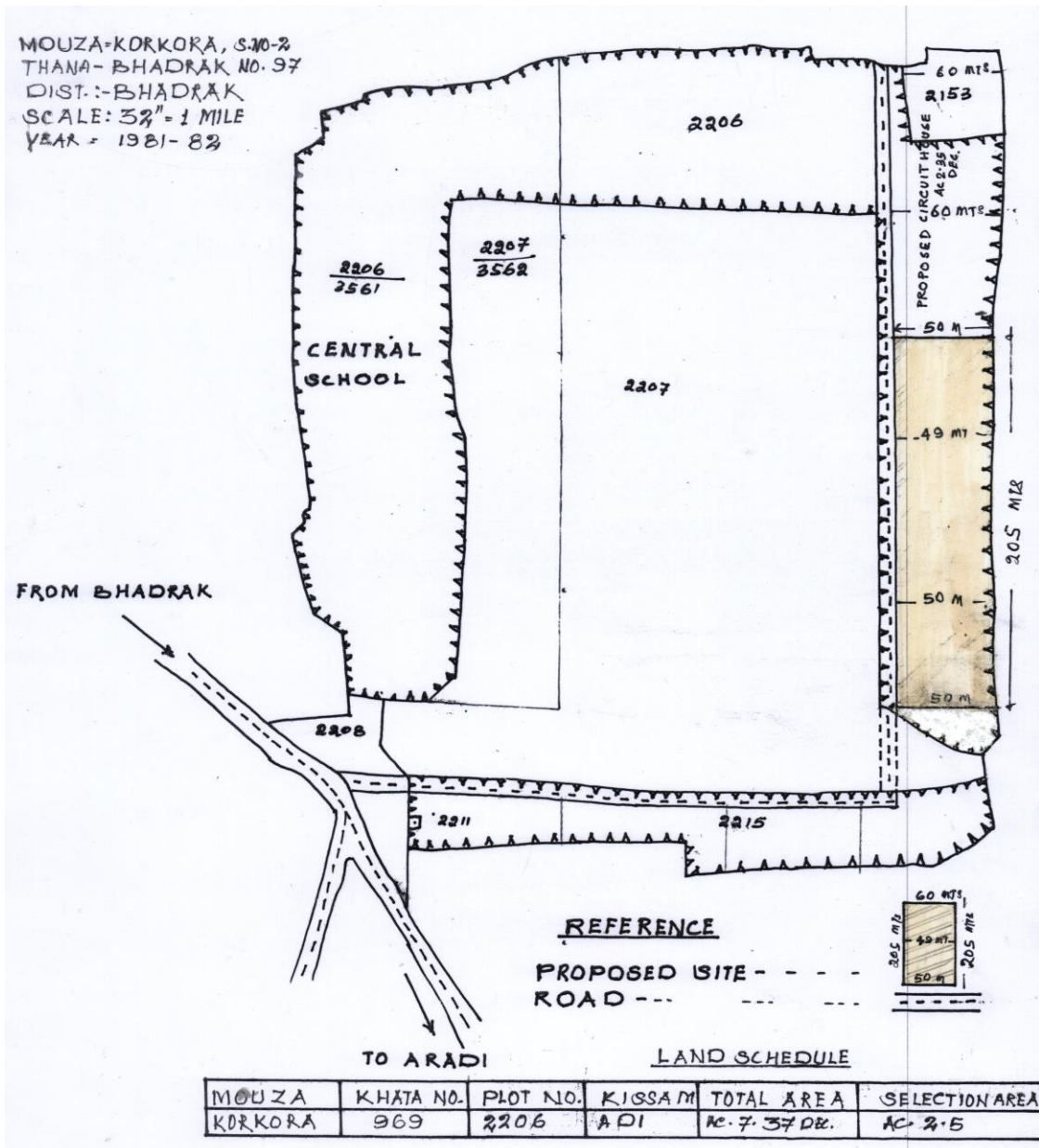
Proposed sites for the Affordable Healthcare Project, Odisha

- v-iv. Tehsil: Bhadrak
- vi-v. Google Co-ordinate : 21°01'41.802'33.4"N 86°30'10.429'03.3"E

A) — e) — 0.66 Acres in Gelpur

- i. lot No: 3273
- ii. Khata No.: 867
- iii. Area: 0.66 Acres
- iv. Mauza: Gelpur
- v. Tehsil: Bhadrak
- vi. Google Co-ordinate : 21°02'33.4"N 86°29'03.3"E

c) Layout map of the Site



Proposed sites for the Affordable Healthcare Project, Odisha

